



Namibia

A DESERT WONDERLAND

The wild Skeleton Coast. Sossusvlei's ancient dunes. Endless horizons in Damaraland. Namibia is a photographer's dream.

DISCOVER AFRICA

Namibia



POPULATION

2,550,226 (2021 estimate)



ENTRY DATE

1993



CAPITAL

Windhoek



CAMPS

7 camps



SIZE OF COUNTRY

825,615 km²



AIRCRAFT

7 charter planes



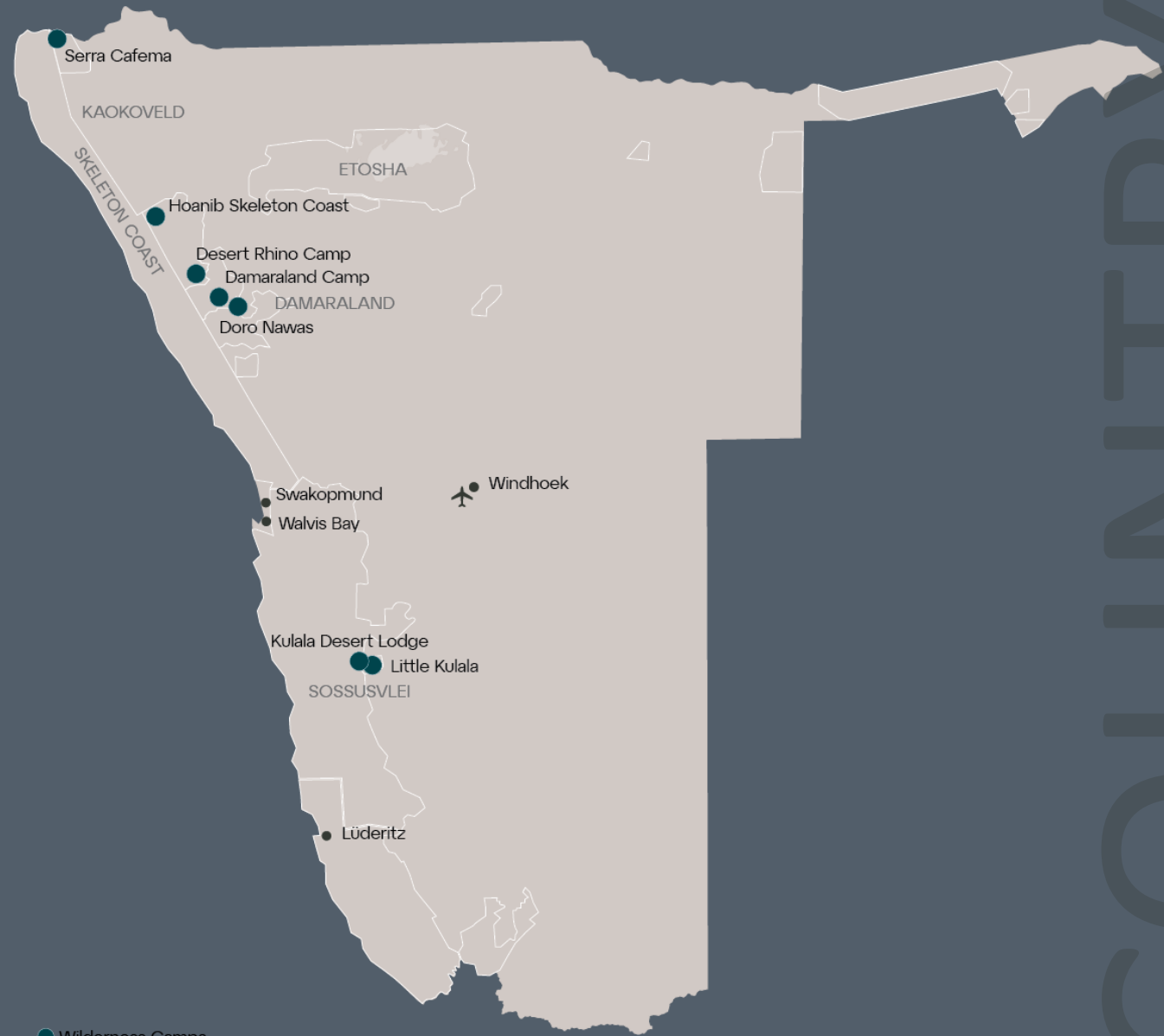
LAND UNDER PROTECTION

313,534 km² (38%)



WILDERNESS STAFF

330+




● Wilderness Camps

UNIQUE SELLING POINTS

Namibia

- A year-round destination with little seasonal change, Namibia is the most arid country south of the Sahara and home to the world's oldest desert – the Namib.
- Astoundingly, huge numbers of fauna and flora have learnt to survive here over the ages.
- Miles and miles of unexplored and majestic, untouched land stretches out in every direction.
- Very low light pollution allows the eye to see for miles by day, and open up to extraordinary night skies.





Where desert meets sea



OUR REGIONS

DISCOVER NAMIBA



Kulala Wilderness Reserve



DISCOVER NAMIBIA

DISCOVER NAMIBIA

Kulala Wilderness Reserve



GEOGRAPHIC SIZE
32,000km²



BIRD SPECIES
+/- 370



MAMMAL SPECIES
+/- 23



CAMPS
2 camps

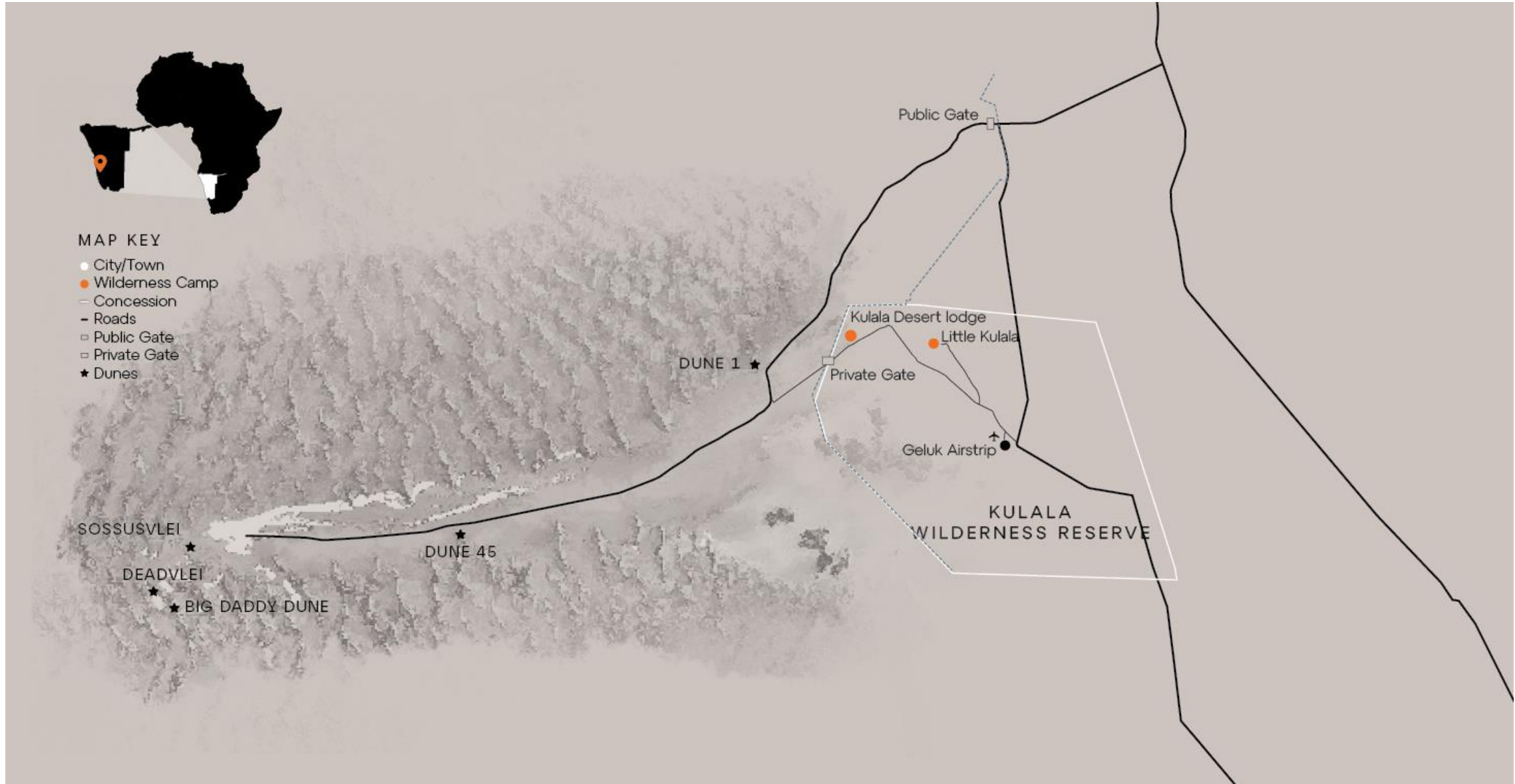


● Wilderness Camps



MAP KEY

- City/Town
- Wilderness Camp
- Concession
- Roads
- Public Gate
- Private Gate
- ★ Dunes



UNIQUE SELLING POINTS

Kulala Wilderness Reserve

- The Namib Sand Sea is a World Heritage Site, and here, Sossusvlei is the result of a series of fascinating geological events. The flow of the ephemeral Tsauchab River, now blocked by a mass of sand, is flanked by some of the tallest dunes in the world.
- Trek up the dunes, including the iconic Big Daddy, or float high over the dune field and mysterious fairy circles in a hot air balloon.
- Deadvlei: A series pans (or vleis) dotted with skeletons of camelthorn trees – monuments to the sudden change in climate over 1 000 years ago – now a photographer's paradise.
- Sesriem Canyon: The result of millions of years of water carving its way across the topography, Sesriem Canyon is a geological wonder. The three kilometres of gorge reveal breath-taking views from the top and fascinating walks within.






OUR CAMPS

[REGION NAME]



WILDERNESS

Damaraland



DISCOVER NAMIBIA

DISCOVER NAMIBIA

Damaraland



GEOGRAPHIC SIZE
47,990m²



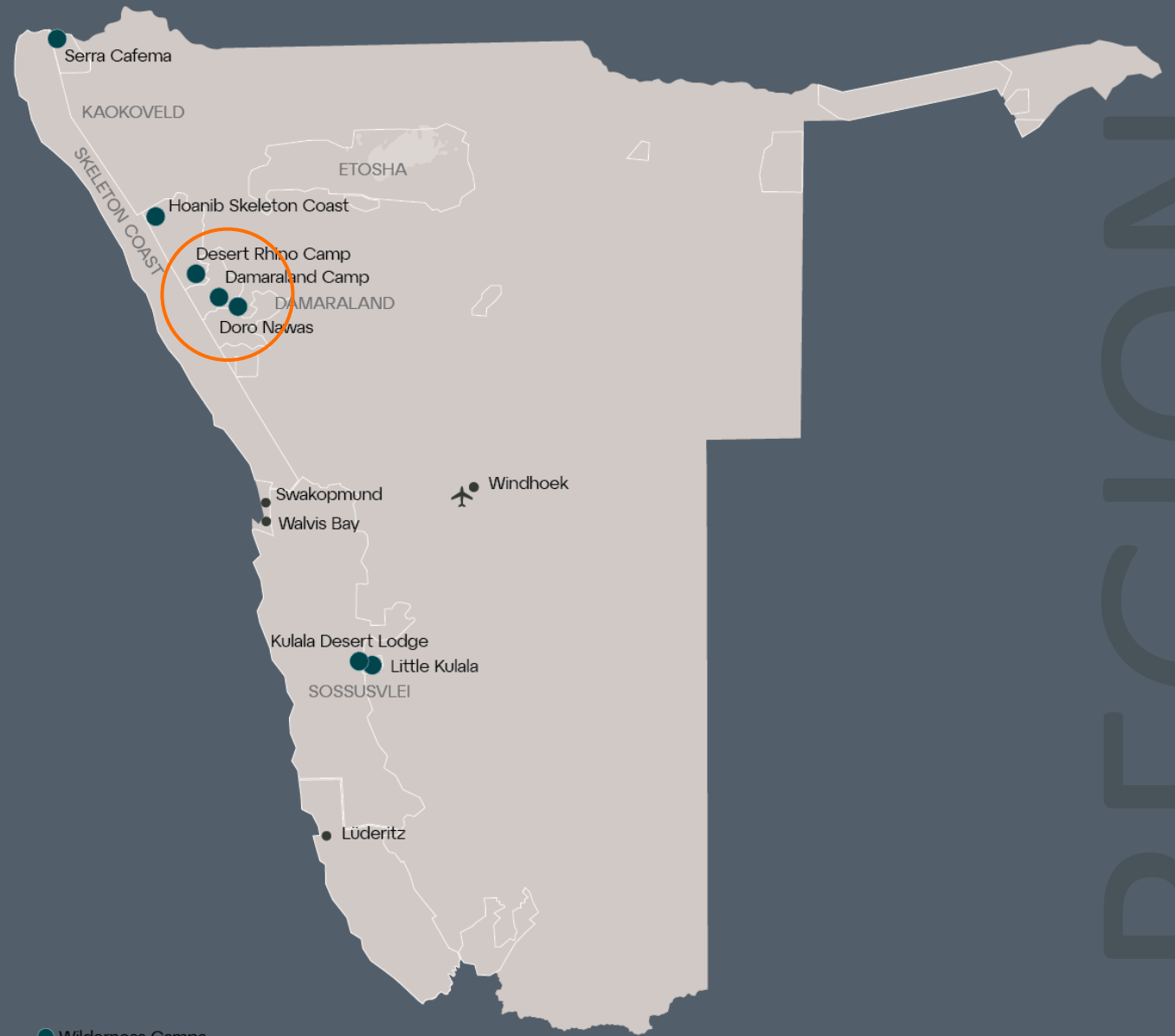
BIRD SPECIES
+/- 650



MAMMAL SPECIES
+/- 80



CAMPS
3 camps



● Wilderness Camps

REGION



UNIQUE SELLING POINTS

Damaraland

- The dramatic and incomparable, moonlike landscape is characterised by dramatic flat-topped mountains, wind-sculpted sandstone cliffs, broad valleys and dry riverbeds.
- In years of good rainfall, the riverbeds spring to life and flow sporadically, while the vast open plains are covered by seasonal grasses.
- Remarkable wildlife is seen. Africa's last remaining free-ranging populations of Critically Endangered desert-adapted black rhino. Desert-adapted elephants and giraffes follow the sporadically flowing river courses, where trees find life through the presence of underground water. Other wildlife includes lions, spotted hyenas, cheetahs, leopards, Hartmann's mountain zebras, gemsbok and springbok.





OUR CAMPS

[REGION NAME]



WILDERNESS

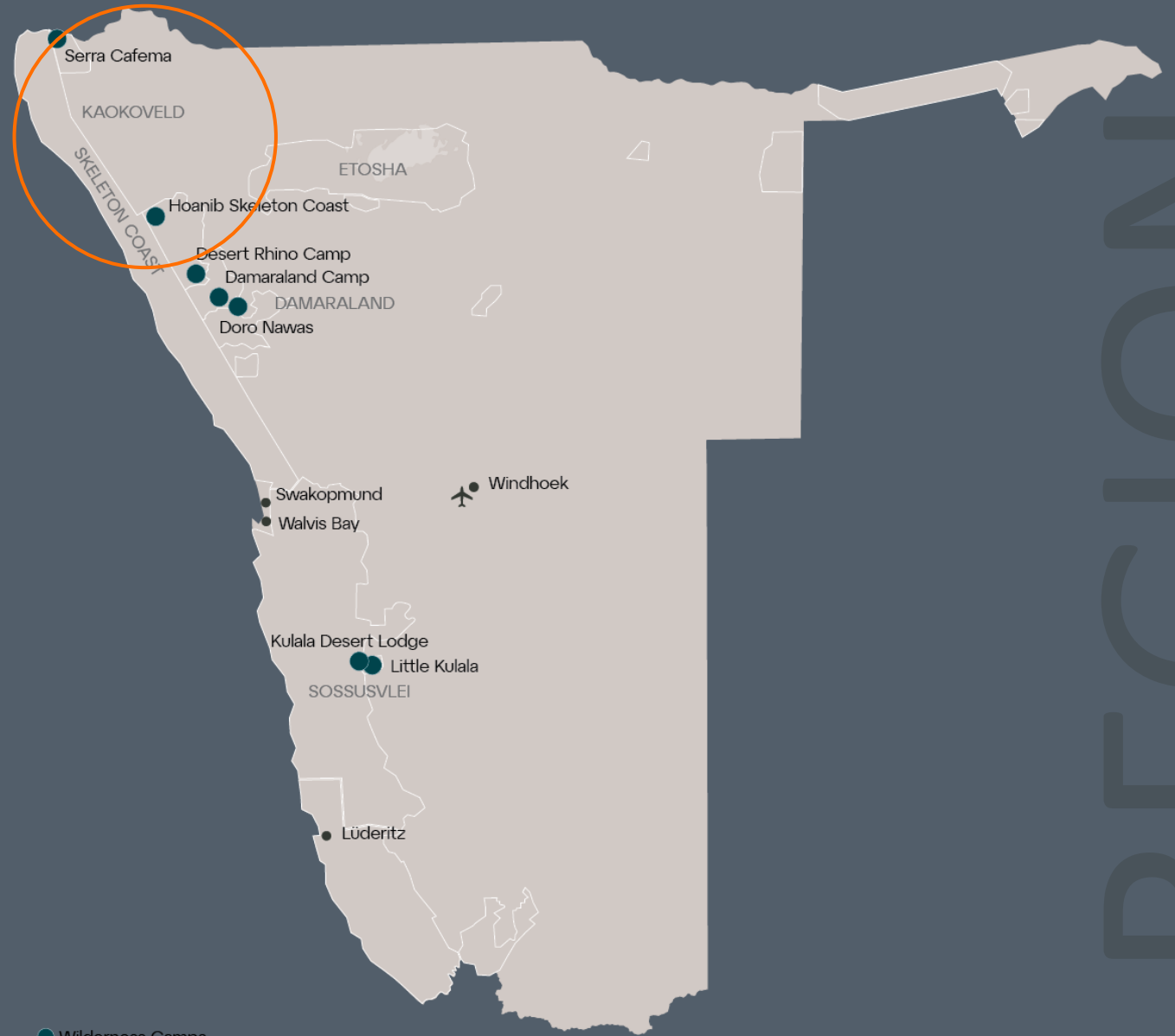
Kaokoveld



DISCOVER NAMIBIA

DISCOVER NAMIBIA

Kaokoveld



GEOGRAPHIC SIZE
115,260m²



BIRD SPECIES
+/- 379



MAMMAL SPECIES
+/- 32



CAMPS
2 camps

● Wilderness Camps

REGION

KAOKOVELD



UNIQUE SELLING POINTS

Kaokoveld

- The Atlantic's unpredictable, cold Benguela current meets the warm desert air, creating a moody micro-climate and an evocative and unique atmosphere.
- Steeped in history, the haunting coastline is strewn with skeletons of the many whales that have been stranded along the rocky shores, as well as shipwreck remains, lost in the thick fog, rough seas, strong currents and stormy winds.
- The permanently flowing Kunene River, that forms the border of Namibia with Angola, is a remarkable oasis carving through a valley of sweeping rocky mountain landscape. This contrast between the lush river valley and arid surroundings is awe-inspiring.
- The Kaokoveld is an unforgiving but truly spectacular environment, with endless vistas across stark plains, ancient valleys, rugged peaks and sandy dunes ending at the desolate shores of the Skeleton Coast. Flying into the area also reveals the mystical fairy circles.





OUR CAMPS

[REGION NAME]

THANK YOU



WILDERNESS